

Attachment I Certified Hornsby Shire Council BFPLM






Certification under Guide for Bush Fire Prone Land Mapping Version 5B November 2015

For the Purposes of Section 10.3 (2A) of the Environmental Planning and Assessment Act 1979 No 203 this map is hereby certified as being a Bush Fire Prone Land Map for the Local Government Area of Hornsby Shire Council in NSW by

Peter McKechnie
Deputy Commissioner Field Operations
NSW Rural Fire Service
By Memo 30 March 2021

HPECM Reference: R18/324
DOC21/18898 (Spatial Data)

Hornsby Shire Council ~ Bush Fire Prone Land Map

 <p>Data supplied by various Stakeholders under ANZLIC* Guidelines. The information contained herein has been provided in good faith. Effort has been made to ensure its accuracy and completeness. The Stakeholders take no responsibility for errors or omissions nor any loss or damage that may result, from the use of this information. *Australia New Zealand Land Information Council.</p>		<p>Data Dictionary</p> <table border="1"> <thead> <tr> <th>Theme</th> <th>Source</th> <th>Date</th> <th>Copyright</th> </tr> </thead> <tbody> <tr> <td>Property Information</td> <td>NSW Spatial Services</td> <td>2021</td> <td>© Crown NSW</td> </tr> <tr> <td>Local Government Boundary</td> <td>NSW Spatial Services</td> <td>2021</td> <td>© Crown NSW</td> </tr> <tr> <td>Bush Fire Prone Vegetation</td> <td>NSW RFS / Council</td> <td>2021</td> <td>© Crown NSW</td> </tr> <tr> <td>Bush Fire Prone Buffer</td> <td>NSW RFS</td> <td>2021</td> <td>© RFS NSW 2021</td> </tr> </tbody> </table>	Theme	Source	Date	Copyright	Property Information	NSW Spatial Services	2021	© Crown NSW	Local Government Boundary	NSW Spatial Services	2021	© Crown NSW	Bush Fire Prone Vegetation	NSW RFS / Council	2021	© Crown NSW	Bush Fire Prone Buffer	NSW RFS	2021	© RFS NSW 2021	 	<p>Legend</p> <ul style="list-style-type: none"> Hornsby LGA Vegetation Category 1 Vegetation Category 2 Vegetation Category 3 Vegetation Buffer 	<p>Scale: 0 0.5 1 2 3 Kilometres</p> <p>1:40,000</p> <p>Produced by the NSW RFS Development Planning and Policy 30 March 2021</p> 
		Theme	Source	Date	Copyright																				
Property Information	NSW Spatial Services	2021	© Crown NSW																						
Local Government Boundary	NSW Spatial Services	2021	© Crown NSW																						
Bush Fire Prone Vegetation	NSW RFS / Council	2021	© Crown NSW																						
Bush Fire Prone Buffer	NSW RFS	2021	© RFS NSW 2021																						
