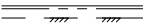

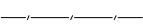














LEGEND

-  EXISTING KERB & GUTTER.
-  EXISTING EDGE OF BITUMEN.
-  EXISTING FENCE.
-  EXISTING DRIVEWAY EDGE.
-  EXISTING TOP/BOTTOM OF BANK
-  EXISTING STORMW ATER PIPE.
-  EXISTING POWER POLE.
-  EXISTING SIGN.
-  EXISTING TREE.
-  PROPOSED STORM WATER PIT
-  EXISTING TELSTRA PIT.
-  EXISTING FIRE HYDRANT.
-  EXISTING WATER STOP VALVE.

PLAN
SCALE 1:100

DRAINAGE PIT LINTEL
TO BE UPGRADED.

PRELIMINARY
NOT FOR CONSTRUCTION
ISSUED FOR INFORMATION ONLY